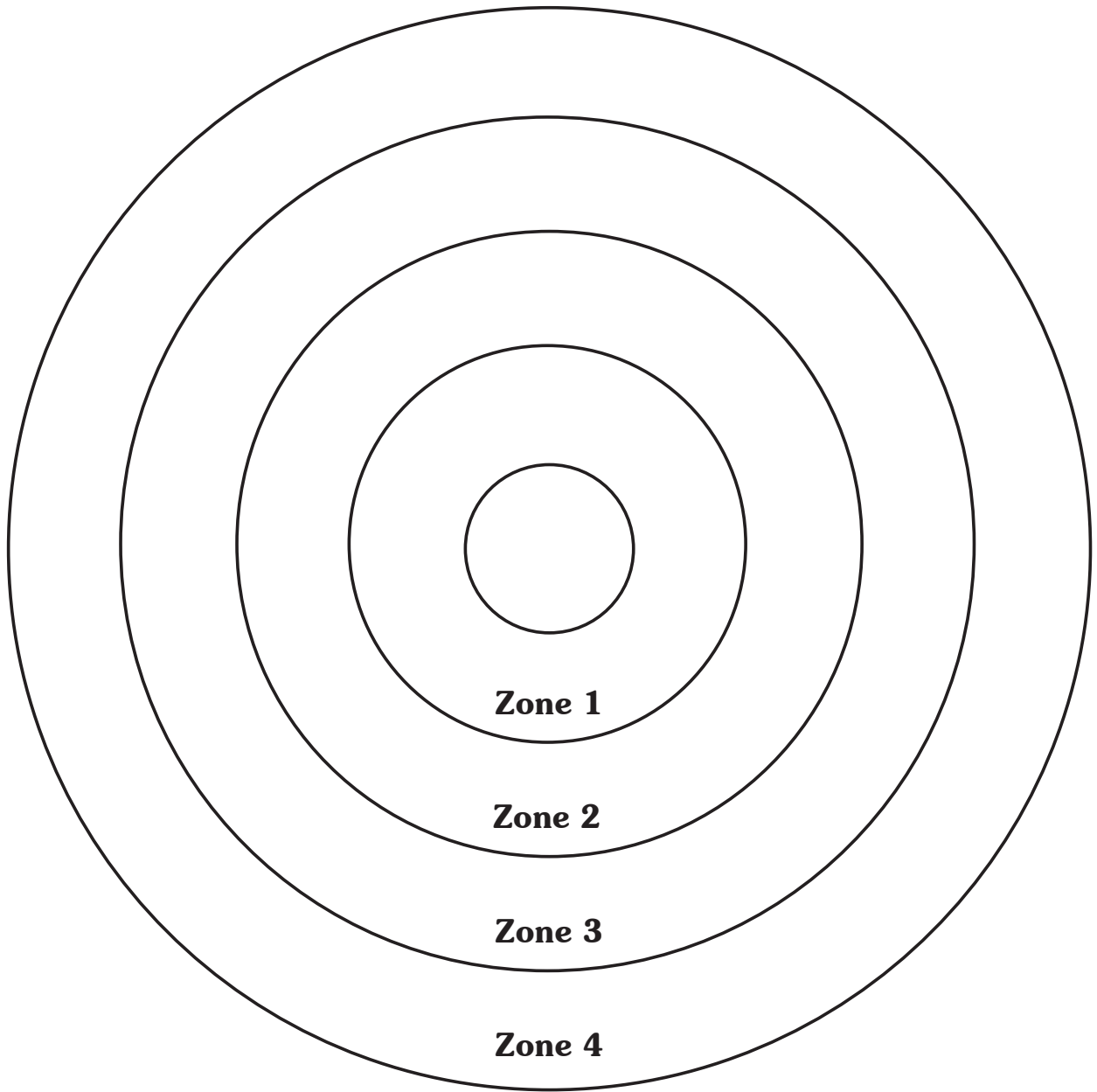



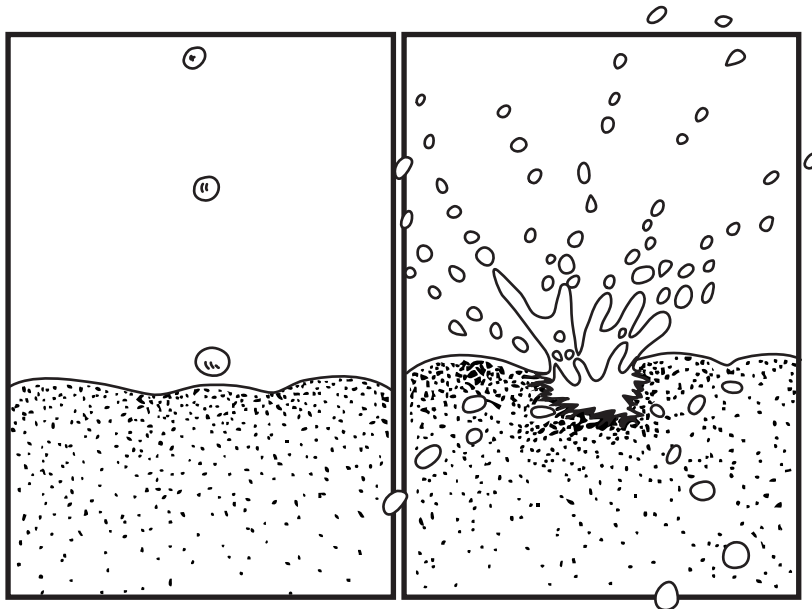
Splash Zone Target



Splash Zone Graph



Raindrop Splash



Soils on the Move



Identify which area is:

___ wind erosion


___ sheet erosion

___ streambank erosion

___ rill erosion

___ gully erosion

Erosion Control Practices



Farmers use several methods to conserve soil. Write the number of the practice below in the correct box in the picture.

- 1. Contour Planting:** planting crops around the curve of a hill rather than up and down the hill
- 2. Terraces:** wide ridges that go around a hill to prevent water from rushing down the hill too fast
- 3. Forest and Grass Areas:** steep hillsides are kept covered in trees or grass rather than being cleared for cropland
- 4. Grassed Waterways:** planting grass and not plowing low areas in a field where water usually runs
- 5. Windbreak:** rows of trees planted to slow down the wind and prevent soils from blowing